

**BOARD OF COUNTY COMMISSIONERS OF
OSCEOLA COUNTY**

ORDINANCE 05-02

AN ORDINANCE OF THE BOARD OF COUNTY COMMISSIONERS OF OSCEOLA COUNTY, FLORIDA, PERTAINING TO THE HARMONY COMMUNITY DEVELOPMENT DISTRICT; AMENDING ORDINANCES 00-05; 00-16 AND 01-35 TO PROVIDE FOR A REVISED LEGAL DESCRIPTION OF THE BOUNDARIES OF THE DISTRICT AND FOR THE EXPANSION OF THE DISTRICT BY APPROXIMATELY 27.54 ACRES; AND PROVIDING FOR AN EFFECTIVE DATE.

WHEREAS, the Harmony Community Development District ("District") has been created by law and established on the property pursuant to Osceola County Ordinance 00-05, adopted February 28, 2000, effective on March 6, 2000, and having given consent to the District's exercise of certain special charter powers pursuant to Osceola County Ordinance 00-16, adopted September 11, 2000, effective on September 14, 2000, and expanding the boundaries of the District by approximately 3.5 acres by Osceola County Ordinance 01-35, adopted September 27, 2001 effective October 1, 2001; and

WHEREAS, the District is active and is in good legal standing;

WHEREAS, the District has petitioned the County to amend the boundaries of the District to incorporate an expansion legal description and to expand the District thereby by approximately 27.54 acres by and through the filing with the County of a Petition to Amend Osceola County Ordinance 00-05, 00-16 and 01-35 to Expand the External Boundaries of the Harmony Community Development District ("Petition") on or about September 28, 2004; and

WHEREAS, the Board, after proper published notice, conducted a public hearing as required by law and finds that:

1. The Petition is complete in that it meets the requirements of sections 190.046 and section 190.005(1)(a)1. and 8., Florida Statutes (2000); and, statements contained in the Petition are true and correct;

2. The appropriate staff of Osceola County have reviewed and approved the petition;

3. The increase by approximately 27.54 acres in the land area served by the District does not modify the plan of development for the community development within the District, nor does it alter or amend the County's consideration of the factors set forth in section 190.005(1)(e), Florida Statutes, set forth in Ordinances 00-05 , 00-16 and 01-35 and which considerations are hereby reincorporated wholly herein by reference; and

4. The Petition should be granted.

NOW, THEREFORE, BE IT ORDAINED by the Board of County Commissioners of Osceola County that:

SECTION ONE: AUTHORITY FOR ORDINANCE

This Ordinance is adopted pursuant to section 190.046(1)(b), Florida Statutes.

SECTION TWO: EXPANSION OF THE DISTRICT

The District's existing legal description of its boundaries, incorporated into both Osceola County Ordinance 00-05, 00-16 and 01-35, is hereby amended to expand the District by approximately 27.54 acres pursuant to its corrected legal description which is attached hereto and incorporated herein as Exhibit 'A'.

SECTION THREE: CONFLICT AND SEVERABILITY

In the event this Ordinance conflicts with any other ordinances or resolutions of Osceola County or applicable law, the more restrictive shall apply. If any phrase or portion of this Ordinance is held invalid or unconstitutional by any court of competent jurisdiction, such portion


shall be deemed a separate, distinct, and independent provision and such holding shall not affect the validity of the remaining portion.

SECTION FOUR: EFFECTIVE DATE


This Ordinance shall become effective upon filing with the office of the Secretary of State for Florida.


PASSED AND DULY ADOPTED by the Board of County Commissioners of Osceola County, Florida this 3 day of January 2005.

BOARD OF COUNTY COMMISSIONERS OF
OSCEOLA COUNTY, FLORIDA.

By: 
Chair


ATTEST

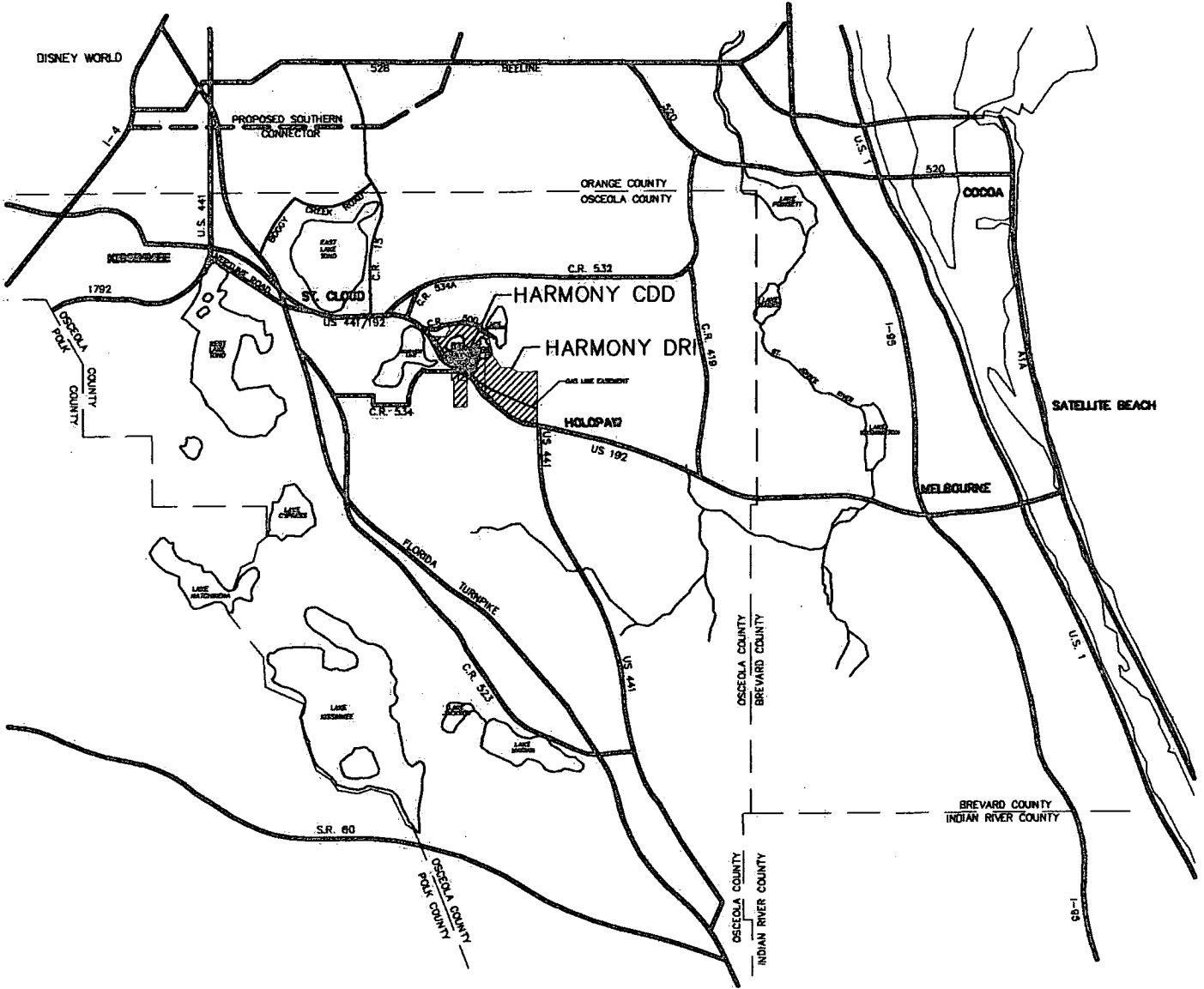
By: 
Clerk/Deputy Clerk



NOTICE THAT THIS ORDINANCE HAS BEEN
FILED WITH THE FLORIDA STATE BUREAU
OF ADMINISTRATIVE CODE.

ON January 10, 2005

BY 
DEPUTY CLERK OF THE BOARD



VICINITY MAP

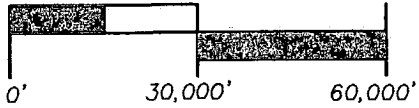


Exhibit 1
HARMONY
COMMUNITY DEVELOPMENT DISTRICT
Osceola County, Florida



LEGAL DESCRIPTION - EXPANSION AREA ONLY

A PARCEL OF LAND LYING IN A PORTION OF SECTION 20, TWP. 26 S., RGE. 32 E., OSCEOLA COUNTY, FLORIDA. BEING MORE PARTICULARLY DESCRIBED AS FOLLOWS:

Commencing at the Northwest Corner of Golf Course Tract-2, BIRCHWOOD GOLF COURSE, as filed and recorded in Plat book 15, Pages 139 thru 151 of the Public Records of Osceola County, Florida, thence S44°31'06"E, along the North line of said Golf course Tract-2, a distance of 230.80 Feet; thence N47°17'35"E, a distance of 1,650.55 Feet to the POINT OF BEGINNING; thence N71°52'29"W, a distance of 281.42 Feet; thence S36°44'46"W, a distance of 24.87 Feet; thence N19°24'01"W, a distance of 28.74 Feet; thence N17°28'45"E, a distance of 69.28 Feet; thence N21°52'35"E, a distance of 114.36 Feet; thence N16°47'15"E, a distance of 35.29 Feet; thence N57°16'34"W, a distance of 34.79 Feet; thence N79°07'01"W, a distance of 64.43 Feet; thence N56°10'56"W, a distance of 45.81 Feet; thence N41°57'26"W, a distance of 62.02 Feet; thence N49°52'48"W, a distance of 63.52 Feet; thence N43°45'11"W, a distance of 49.51 Feet; thence N36°56'21"E, a distance of 43.05 Feet; thence S79°01'14"E, a distance of 76.46 Feet; thence N78°18'38"E, a distance of 48.53 Feet; thence S82°45'34"E, a distance of 77.27 Feet; thence S72°54'13"E, a distance of 76.22 Feet; thence S47°26'59"E, a distance of 63.43 Feet; thence S66°39'29"E, a distance of 75.78 Feet; thence S88°31'47"E, a distance of 39.23 Feet; thence N54°29'17"E, a distance of 27.29 Feet; thence N16°23'31"E, a distance of 40.73 Feet; thence N38°30'07"W, a distance of 79.60 Feet; thence N38°52'04"W, a distance of 73.62 Feet; thence N19°54'05"W, a distance of 69.78 Feet; thence N21°40'03"E, a distance of 66.17 Feet; thence N17°35'56"E, a distance of 89.15 Feet; thence N73°25'07"E, a distance of 45.14 Feet; thence N63°00'36"E, a distance of 62.20 Feet; thence N62°54'30"E, a distance of 88.62 Feet; thence N42°45'18"E, a distance of 66.43 Feet; thence N54°05'27"E, a distance of 75.16 Feet; thence N70°28'53"E, a distance of 81.49 Feet; thence N53°40'50"E, a distance of 37.53 Feet; thence N18°28'09"E, a distance of 40.82 Feet; thence N16°51'36"W, a distance of 44.95 Feet; thence N30°15'46"W, a distance of 48.82 Feet; thence N37°37'20"W, a distance of 65.82 Feet; thence N21°17'01"W, a distance of 51.62 Feet; thence N51°24'58"W, a distance of 46.52 Feet; thence N37°07'35"W, a distance of 36.72 Feet; thence N16°50'45"W, a distance of 58.14 Feet; thence N38°18'38"W, a distance of 52.44 Feet; thence N28°47'18"W, a distance of 80.22 Feet; thence N34°42'15"W, a distance of 76.53 Feet; thence N26°48'39"W, a distance of 146.15 Feet; thence N23°43'08"W, a distance of 74.52 Feet; thence N23°23'13"W, a distance of 53.10 Feet; thence N09°11'18"E, a distance of 54.32 Feet; thence N69°11'27"E, a distance of 135.30 Feet; thence S68°53'04"E, a distance of 105.24 Feet; thence S50°08'36"E, a distance of 49.09 Feet; thence S46°06'34"E, a distance of 65.70 Feet; thence S46°16'18"E, a distance of 114.83 Feet; thence S42°39'45"E, a distance of 63.76 Feet; thence S49°46'55"E, a distance of 32.97 Feet; thence S33°06'13"E, a distance of 134.71 Feet; thence S19°11'01"E, a distance of 78.61 Feet; thence S23°18'52"E, a distance of 139.63 Feet; thence S35°11'54"E, a distance of 52.97 Feet; thence S34°27'00"E, a distance of 69.99 Feet; thence S27°46'55"E, a distance of 83.58 Feet; thence S25°29'04"E, a distance of 49.44 Feet; thence S26°04'50"E, a distance of 117.32 Feet; thence S32°13'27"E, a distance of 51.21 Feet; thence S13°29'17"E, a distance of 62.51 Feet; thence S18°29'33"E, a distance of 75.16 Feet; thence S29°14'10"E, a distance of 50.99 Feet; thence S28°49'01"E, a distance of 114.70 Feet; thence S23°17'45"E, a distance of 103.79 Feet; thence S26°53'06"E, a distance of 113.14 Feet; thence S11°52'11"E, a distance of 85.32 Feet; thence S28°01'08"W, a distance of 67.30 Feet; thence S36°24'51"E, a distance of 20.08 Feet; thence S87°07'49"E, a distance of 47.27 Feet; thence S27°12'00"W, a distance of 73.23 Feet; thence N64°13'58"W, a distance of 21.01 Feet; thence S54°52'16"W, a distance of 55.04 Feet; thence N80°21'14"W, a distance of 37.10 Feet; thence S61°37'25"W, a distance of 48.51 Feet; thence S50°27'00"W, a distance of 31.97 Feet; thence S57°52'17"W, a distance of 46.03 Feet; thence S77°35'13"W, a distance of 45.87 Feet; thence S07°14'09"W, a distance of 41.29 Feet; thence S78°11'30"W, a distance of 22.01 Feet; thence N22°15'56"W, a distance of 27.48 Feet; thence N28°37'27"W, a distance of 59.66 Feet; thence N52°13'55"W, a distance of 44.94 Feet; thence N86°09'42"W, a distance of 23.13 Feet; thence S54°11'10"W, a distance of 30.64 Feet; thence S61°49'06"W, a distance of 77.67 Feet; thence S62°40'09"W, a distance of 55.28 Feet; thence S62°35'39"W, a distance of 37.79 Feet; thence S81°48'40"W, a distance of 27.08 Feet; thence S74°47'27"W, a distance of 50.75 Feet; thence N71°17'46"W, a distance of 64.80 Feet; thence N49°49'43"W, a distance of 52.42 Feet; thence N34°42'30"W, a distance of 123.29 Feet; thence N72°29'00"W, a distance of 41.56 Feet; thence S52°48'21"W, a distance of 68.11 Feet; thence S37°57'59"W, a distance of 74.92 Feet; thence S21°58'04"W, a distance of 61.38 Feet; thence S14°02'40"W, a distance of 40.84 Feet; thence S36°03'31"W, a distance of 57.78 Feet; thence S30°18'03"E, a distance of 8.52 Feet to the POINT OF BEGINNING.

Containing 27.54 Acres, more or less.

Exhibit 2A
HARMONY
COMMUNITY DEVELOPMENT DISTRICT
 Osceola County, Florida



N. T.S.



**Miller
 Einhouse
 Rymer &
 Boyd**

230 East Monument Ave., Suite B
 Kissimmee, Florida 34741

REVISED CDD LEGAL DESCRIPTION
JULY 2004


A parcel of land lying in portions of Sections 24 and 25, T 26 S, R 31 E and Sections 19, 20, 29, 30, 31 and 32, T 26 S, R 32 E, Osceola County, Florida, being more particularly described as follows: Commence at the Southwest corner of Section 30, T 26 S, R 32 E (being a found 4" X 4" concrete monument), run N. 00° 27' 29" W., along the West line of said Section 30, 2116.59 feet to a point on the Southerly Right of Way line of State Road No. 500 (being a found 4" X 4" concrete monument, with the top broken); thence continue N. 00° 27' 29" W., 76.29 feet to a point on the Northerly Right of Way line of said State Road No. 500; also being the Point of Beginning; thence N.60°13'23"W., a distance of 1,004.40 feet to a point of curve to the right having a radius of 3,786.83 feet, a central angle of 14°32'15", and a chord bearing of N.52°57'16"W., 958.25 feet; thence northwesterly along the arc a distance of 960.82 feet; thence N.74°13'35"E., a distance of 19.99 feet; thence continue easterly along said line, a distance of 52.83 feet; thence N.86°39'44"E., a distance of 46.70 feet; thence N.67°55'33"E., a distance of 44.33 feet; thence N.40°27'24"E., a distance of 47.08 feet; thence N.29°24'37"E., a distance of 114.95 feet; thence N.46°10'04"E., a distance of 45.80 feet; thence N.82°04'45"E., a distance of 52.12 feet; thence S.60°31'56"E., a distance of 49.70 feet; thence S.24°48'26"E., a distance of 47.74 feet; thence S.06°46'14"E., a distance of 53.69 feet; thence S.49°19'43"E., a distance of 26.55 feet; thence S.50°30'42"E., a distance of 199.26 feet; thence S.69°32'18"E., a distance of 37.49 feet; thence N.28°10'07"E., a distance of 81.94 feet; thence N.46°39'34"E., a distance of 37.99 feet; thence N.81°44'12"E., a distance of 34.19 feet; thence S.73°24'27"E., a distance of 38.25 feet; thence S.76°15'31"E., a distance of 141.81 feet; thence N.89°56'08"E., a distance of 193.97 feet; thence N.74°42'16"E., a distance of 194.59 feet; thence N.41°25'54"E., a distance of 76.49 feet; thence N.00°01'04"E., a distance of 163.97 feet; thence N.09°49'03"W., a distance of 383.06 feet; thence N.15°23'23"W., a distance of 303.63 feet; thence N.05°05'15"W., a distance of 224.32 feet; thence N.01°10'32"E., a distance of 145.00 feet; thence N.17°58'43"E., a distance of 193.59 feet; thence N.18°34'52"E., a distance of 168.84 feet; thence N.15°47'03"W., a distance of 357.00 feet; thence N.20°53'30"W., a distance of 335.24 feet; thence N.05°57'55"W., a distance of 60.92 feet; thence N.26°52'00"E., a distance of 72.71 feet; thence N.61°02'00"E., a distance of 47.84 feet; thence N.76°44'45"E., a distance of 110.72 feet; thence N.72°42'20"E., a distance of 120.32 feet; thence S.77°41'35"E., a distance of 99.75 feet; thence S.71°00'45"E., a distance of 115.03 feet; thence S.64°04'34"E., a distance of 121.52 feet; thence S.73°52'55"E., a distance of 373.73 feet; thence S.77°46'51"E., a distance of 378.59 feet; thence S.77°14'21"E., a distance of 206.57 feet; thence S.89°48'15"E., a distance of 225.50 feet; thence N.88°05'24"E., a distance of 223.48 feet; thence N.79°47'00"E., a distance of 215.76 feet; thence N.71°31'22"E., a distance of 221.04 feet; thence N.65°31'36"E., a distance of 260.93 feet; thence N.72°24'07"E., a distance of 191.13 feet; thence N.80°28'00"E., a distance of 314.47 feet; thence S.81°33'40"E., a distance of 210.19 feet; thence S.63°38'11"E., a distance of 145.36 feet; thence S.48°41'42"E., a distance of 151.51 feet; thence S.47°07'37"E., a distance of 206.14 feet; thence S.67°16'54"E., a distance of 140.62 feet; thence S.85°22'43"E., a distance of 196.16 feet; thence N.78°57'37"E., a distance of 160.51 feet; thence N.45°52'34"E., a distance of 100.47 feet; thence N.06°07'18"E., a distance of 183.68 feet; thence N.04°22'07"W., a distance of 221.51 feet; thence S.84°38'10"E., a distance of 193.13 feet; thence S.07°16'24"E., a distance of 254.90 feet; thence S.77°49'02"E., a distance of 122.23 feet; thence N.79°04'37"E., a distance of 129.36 feet; thence S.81°34'02"E., a distance of 148.43 feet; thence N.78°59'05"E., a distance of 230.41 feet; thence N.75°58'32"E., a distance of 255.49 feet; thence N.82°27'43"E., a distance of 143.27 feet; thence N.40°02'32"E., a distance of 91.96 feet; thence N.26°34'31"E., a distance of 103.93 feet; thence N.68°16'00"E., a distance of 82.12 feet; thence S.68°32'11"E., a distance of 129.70 feet; thence N.79°31'39"E., a distance of 69.41 feet; thence S.65°08'05"E., a distance of 65.06 feet; thence S.29°16'47"E., a distance of 76.57 feet; thence S.65°38'28"E., a distance of 131.26 feet; thence N.82°33'59"E., a distance of 102.70 feet; thence S.69°49'34"E., a distance of 91.03 feet; thence S.89°40'07"E., a distance of 89.03 feet; thence N.70°55'38"E., a distance of 83.19 feet; thence S.89°22'59"E., a distance of 221.92 feet; thence S.69°59'35"E., a distance of 98.46 feet; thence S.60°24'46"E., a distance of 184.64 feet; thence S.46°10'44"E., a distance of 142.24 feet; thence S.38°35'23"W., a distance of 91.08 feet; thence S.23°01'48"E., a distance of 32.07 feet; thence S.68°58'58"E., a distance of 56.41 feet; thence S.30°04'49"E., a distance of 56.06 feet; thence S.17°19'41"W., a distance of 79.33 feet; thence S.43°27'17"W., a distance of 80.28 feet; thence S.23°20'46"W., a distance of 136.67 feet; thence S.39°31'49"W., a distance of 88.43 feet; thence S.64°16'07"W., a distance of 145.65 feet; thence S.41°38'31"W., a distance of 55.43 feet; thence S.07°17'01"W., a distance of 78.29 feet; thence S.26°24'12"W., a distance of 71.91 feet; thence S.48°50'35"W., a distance of 147.15 feet; thence S.11°00'14"E., a distance of 74.42 feet; thence S.12°36'48"W., a distance of 79.78 feet; thence S.28°27'24"W., a distance of 122.76 feet; thence S.32°23'00"W., a distance of 268.90 feet; thence S.19°27'38"W., a distance of 84.25 feet; thence S.05°42'21"W., a distance of 78.38 feet; thence S.07°19'39"W., a distance of 126.97 feet; thence S.29°53'06"W., a distance of 150.93 feet; thence S.32°03'36"W., a distance of 198.15 feet; thence S.37°15'55"W., a distance of 120.01 feet; thence S.44°53'57"W., a distance of 190.75 feet; thence S.54°43'51"W., a distance of 209.32 feet; thence S.64°43'47"W., a distance of 197.54 feet; thence S.72°36'17"W., a distance of 190.31 feet; thence S.77°06'35"W., a distance of 183.44 feet; thence S.53°38'56"W., a distance of 167.36 feet; thence S.29°25'34"W., a distance of 164.56 feet; thence S.05°48'45"W., a distance of 159.14 feet; thence S.10°15'19"E., a distance of 189.83 feet; thence S.42°49'07"E., a distance of 288.98 feet; thence S.38°19'26"E., a distance of 267.38 feet; thence S.38°16'44"E., a distance of 330.61 feet; thence S.37°24'44"E., a distance of 317.44 feet; thence N.59°19'00"E., a distance of 97.26 feet; thence N.03°19'11"E., a distance of 154.72 feet; thence N.28°04'58"E., a distance of 115.87 feet; thence N.62°00'21"E., a distance of 139.54 feet; thence N.85°46'15"E., a distance of 134.79 feet; thence S.64°35'35"E., a distance of 101.32 feet; thence S.46°36'27"E., a distance of 161.64 feet; thence N.50°08'19"E., a distance of 175.86 feet; thence N.66°49'55"W., a distance of 70.74 feet; thence N.35°28'27"W., a distance of 147.51 feet; thence N.26°58'59"W., a distance of 225.93 feet; thence N.26°32'21"W., a distance of 164.57 feet; thence N.14°54'44"W., a distance of 96.45 feet; thence N.23°29'05"E., a distance of 68.20 feet; thence

1 OF 3

Exhibit 2B
HARMONY
COMMUNITY DEVELOPMENT DISTRICT
Osceola County, Florida



N.T.S.



Miller
Einhouse
Rymer &
Boyd
230 East Monument Ave., Suite B
Kissimmee, Florida 34741

N.29°13'57"E., a distance of 76.89 feet; thence N.14°57'11"E., a distance of 115.23 feet; thence N.39°34'46"E., a distance of 97.95 feet; thence N.16°22'07"E., a distance of 76.52 feet; thence N.08°42'07"E., a distance of 126.60 feet; thence N.31°49'06"E., a distance of 104.86 feet; thence N.56°51'04"E., a distance of 133.71 feet; thence N.76°16'42"E., a distance of 122.54 feet; thence N.26°32'59"E., a distance of 109.00 feet; thence N.55°54'46"E., a distance of 157.23 feet; thence N.07°05'59"E., a distance of 43.40 feet; thence N.22°28'06"W., a distance of 136.76 feet; thence N.35°45'17"W., a distance of 204.88 feet; thence N.49°43'05"W., a distance of 125.18 feet; thence N.15°22'36"W., a distance of 72.78 feet; thence N.06°45'32"E., a distance of 95.03 feet; thence N.25°50'31"E., a distance of 125.55 feet; thence N.32°58'21"E., a distance of 244.53 feet; thence N.25°27'47"E., a distance of 184.39 feet; thence N.24°40'25"E., a distance of 162.54 feet; thence N.33°56'09"E., a distance of 209.31 feet; thence N.33°09'35"E., a distance of 230.29 feet; thence N.62°58'04"E., a distance of 89.27 feet; thence S.86°48'49"E., a distance of 35.96 feet; thence N.01°26'05"E., a distance of 48.79 feet; thence N.30°31'39"E., a distance of 116.31 feet; thence N.48°12'58"E., a distance of 120.58 feet; thence N.23°27'45"E., a distance of 135.04 feet; thence N.15°08'58"W., a distance of 110.36 feet; thence N.25°28'12"W., a distance of 244.31 feet; thence N.28°06'13"W., a distance of 172.87 feet; thence N.07°32'42"W., a distance of 154.27 feet; thence N.03°28'37"E., a distance of 117.54 feet; thence N.22°19'02"W., a distance of 78.40 feet; thence N.30°52'36"W., a distance of 144.54 feet; thence N.15°36'17"W., a distance of 150.68 feet; thence N.00°09'12"E., a distance of 160.40 feet; thence N.33°49'20"E., a distance of 47.85 feet; thence N.68°41'58"E., a distance of 50.49 feet; thence N.71°42'50"E., a distance of 81.17 feet; thence N.59°09'20"E., a distance of 121.60 feet; thence N.84°51'29"E., a distance of 106.60 feet; thence S.70°25'07"E., a distance of 119.57 feet; thence S.68°47'05"E., a distance of 293.37 feet; thence S.45°08'54"E., a distance of 59.39 feet; thence S.18°03'36"E., a distance of 205.37 feet; thence S.53°04'49"E., a distance of 53.52 feet; thence S.82°33'13"E., a distance of 123.38 feet; thence S.67°20'19"E., a distance of 125.97 feet; thence S.42°31'13"E., a distance of 98.20 feet; thence S.16°52'48"E., a distance of 60.02 feet; thence S.32°50'43"W., a distance of 55.58 feet; thence S.73°19'14"W., a distance of 32.39 feet; thence S.87°58'04"W., a distance of 154.06 feet; thence S.41°23'51"W., a distance of 46.70 feet; thence S.10°15'13"E., a distance of 71.86 feet; thence S.59°09'03"E., a distance of 132.74 feet; thence N.84°08'38"E., a distance of 46.37 feet; thence N.36°44'46"E., a distance of 227.34 feet; thence S.71°52'29"E., a distance of 403.14 feet; thence N.82°00'50"E., a distance of 53.60 feet; thence S.38°44'39"E., a distance of 118.22 feet; thence S.63°38'06"E., a distance of 107.96 feet; thence S.82°29'54"E., a distance of 91.47 feet; thence S.37°47'10"E., a distance of 53.12 feet; thence N.83°46'44"E., a distance of 108.72 feet; thence S.87°41'29"E., a distance of 100.10 feet; thence N.64°38'19"E., a distance of 464.69 feet; thence N.89°16'17"E., a distance of 86.03 feet; thence S.51°36'34"E., a distance of 71.23 feet; thence S.14°23'47"E., a distance of 141.83 feet; thence S.08°24'31"W., a distance of 97.45 feet; thence S.56°19'40"W., a distance of 54.91 feet; thence S.80°37'00"W., a distance of 126.99 feet; thence S.43°08'49"E., a distance of 111.73 feet; thence S.07°20'59"E., a distance of 113.82 feet; thence S.27°01'32"W., a distance of 103.02 feet; thence S.41°29'41"W., a distance of 119.95 feet; thence S.61°00'10"W., a distance of 219.05 feet; thence S.14°22'52"W., a distance of 149.33 feet; thence S.03°40'58"W., a distance of 134.37 feet; thence S.01°27'42"W., a distance of 186.11 feet; thence S.05°51'20"E., a distance of 144.67 feet; thence S.13°24'51"W., a distance of 83.29 feet; thence S.55°21'32"W., a distance of 73.01 feet; thence S.66°00'55"W., a distance of 135.99 feet; thence S.71°07'29"W., a distance of 169.55 feet; thence S.03°12'02"E., a distance of 30.53 feet; thence S.09°13'06"E., a distance of 102.63 feet; thence S.09°07'35"W., a distance of 117.47 feet; thence S.02°58'22"E., a distance of 51.08 feet; thence S.17°51'11"E., a distance of 104.63 feet; thence S.16°17'00"E., a distance of 358.03 feet; thence S.10°05'02"E., a distance of 162.39 feet; thence S.03°39'27"W., a distance of 197.38 feet; thence S.16°51'49"W., a distance of 148.41 feet; thence S.23°51'07"W., a distance of 878.40 feet; thence S.33°38'52"W., a distance of 118.39 feet; thence S.83°42'53"W., a distance of 118.24 feet; thence S.06°53'47"W., a distance of 103.56 feet; thence S.23°49'34"W., a distance of 233.30 feet; thence S.43°12'56"W., a distance of 204.79 feet; thence S.55°45'48"W., a distance of 174.66 feet; thence S.24°17'36"E., a distance of 221.13 feet; thence S.23°23'54"W., a distance of 129.21 feet; thence N.84°58'18"W., a distance of 148.70 feet; thence S.81°37'01"W., a distance of 365.07 feet; thence N.54°09'54"W., a distance of 194.69 feet; thence S.50°56'07"W., a distance of 56.06 feet; thence S.13°18'43"W., a distance of 225.35 feet; thence N.80°13'47"E., a distance of 153.38 feet; thence S.76°14'33"E., a distance of 145.22 feet; thence S.65°22'29"E., a distance of 124.00 feet; thence S.35°13'45"E., a distance of 104.11 feet; thence S.02°14'08"W., a distance of 58.30 feet; thence S.02°19'27"W., a distance of 90.74 feet; thence S.85°05'17"W., a distance of 166.46 feet; thence N.67°11'31"W., a distance of 138.10 feet; thence N.84°08'17"W., a distance of 106.42 feet; thence S.62°39'24"W., a distance of 75.70 feet; thence S.10°57'22"W., a distance of 49.06 feet; thence S.50°05'40"W., a distance of 156.67 feet; thence S.85°45'45"W., a distance of 77.83 feet; thence S.42°46'38"W., a distance of 146.62 feet; thence N.42°31'21"W., a distance of 165.33 feet; thence N.18°00'29"W., a distance of 510.78 feet; thence N.00°46'35"W., a distance of 120.44 feet; thence N.77°00'27"W., a distance of 93.95 feet; thence S.41°23'28"W., a distance of 271.07 feet; thence S.50°13'07"W., a distance of 212.96 feet; thence S.60°53'42"W., a distance of 221.24 feet; thence S.38°17'29"E., a distance of 205.40 feet; thence S.84°56'38"E., a distance of 254.32 feet; thence S.70°17'22"E., a distance of 363.80 feet; thence S.30°48'39"E., a distance of 168.60 feet; thence N.79°42'48"E., a distance of 224.81 feet; thence S.54°47'14"E., a distance of 115.98 feet; thence S.89°58'07"E., a distance of 115.42 feet; thence N.39°35'05"E., a distance of 200.09 feet; thence N.48°45'27"E., a distance of 162.90 feet; thence N.86°21'05"E., a distance of 118.53 feet; thence S.72°06'01"E., a distance of 166.49 feet; thence S.13°03'41"E., a distance of 71.44 feet; thence S.53°08'57"W., a distance of 148.71 feet; thence S.38°03'49"W., a distance of 139.86 feet; thence S.55°40'56"W., a distance of 212.67 feet; thence S.55°54'10"W., a distance of 284.66 feet; thence N.87°25'11"W., a distance of 111.40 feet; thence N.82°03'47"W., a distance of 235.19 feet; thence S.88°30'44"W., a distance of 230.97 feet; thence S.58°51'57"W., a distance of 100.76 feet; thence N.67°43'09"W., a distance of 99.94 feet; thence N.64°55'29"W., a distance of 147.57 feet; thence N.88°50'59"W., a distance of 265.00 feet; thence S.14°34'58"W., a distance of 158.79 feet; thence S.02°59'21"W., a distance of 154.69 feet; thence S.21°44'41"E., a distance of 159.48 feet; thence S.07°03'24"W., a distance of 142.64 feet; thence S.19°07'55"E., a distance of

Exhibit 2B
HARMONY
COMMUNITY DEVELOPMENT DISTRICT
Osceola County, Florida



Miller Einhouse Rymer & Boyd

230 East Monument Ave., Suite B
 Kissimmee, Florida 34741

177.70 feet; thence S.22°03'35"W, a distance of 99.38 feet; thence S.35°27'00"W, a distance of 112.21 feet; thence S.20°14'12"W, a distance of 105.00 feet; thence S.64°27'24"W, a distance of 59.16 feet; thence S.32°08'29"W, a distance of 83.78 feet, to a point on the Northerly Right of Way line of State Road No. 500; thence N.60°13'23"W, along said Northerly Right of Way line, a distance of 6,437.64 feet to the POINT OF BEGINNING.

Containing 995.95 acres, more or less.

TOGETHER WITH THE FOLLOWING DESCRIBED PARCEL:

A PARCEL OF LAND LYING IN A PORTION OF SECTION 20, TWP. 26 S., RGE. 32 E., OSCEOLA COUNTY, FLORIDA. BEING MORE PARTICULARLY DESCRIBED AS FOLLOWS:

Commencing at the Northwest Corner of Golf Course Tract-2, BIRCHWOOD GOLF COURSE, as filed and recorded in Plat book 15, Pages 139 thru 151 of the Public Records of Osceola County, Florida, thence S44°31'06"E, along the North line of said Golf course Tract-2, a distance of 230.80 Feet; thence N47°17'35"E, a distance of 1,650.55 Feet to the POINT OF BEGINNING; thence N71°52'29"W, a distance of 281.42 Feet; thence S36°44'46"W, a distance of 24.87 Feet; thence N19°24'01"W, a distance of 28.74 Feet; thence N17°28'45"E, a distance of 69.28 Feet; thence N21°52'35"E, a distance of 114.36 Feet; thence N16°47'15"E, a distance of 35.29 Feet; thence N57°16'34"W, a distance of 34.79 Feet; thence N79°07'01"W, a distance of 64.43 Feet; thence N56°10'56"W, a distance of 45.81 Feet; thence N41°57'26"W, a distance of 62.02 Feet; thence N49°52'48"W, a distance of 63.52 Feet; thence N43°45'11"W, a distance of 49.51 Feet; thence N36°56'21"E, a distance of 43.05 Feet; thence S79°01'14"E, a distance of 76.46 Feet; thence N78°18'38"E, a distance of 48.53 Feet; thence S82°45'34"E, a distance of 77.27 Feet; thence S72°54'13"E, a distance of 76.22 Feet; thence S47°26'59"E, a distance of 63.43 Feet; thence S66°39'29"E, a distance of 75.78 Feet; thence S88°31'47"E, a distance of 39.23 Feet; thence N54°29'17"E, a distance of 27.29 Feet; thence N16°23'31"E, a distance of 40.73 Feet; thence N38°30'07"W, a distance of 79.60 Feet; thence N38°52'04"W, a distance of 73.62 Feet; thence N19°54'05"W, a distance of 69.78 Feet; thence N21°40'03"E, a distance of 66.17 Feet; thence N17°35'56"E, a distance of 89.15 Feet; thence N73°25'07"E, a distance of 45.14 Feet; thence N63°00'36"E, a distance of 62.20 Feet; thence N62°54'30"E, a distance of 88.62 Feet; thence N42°45'18"E, a distance of 66.43 Feet; thence N54°05'27"E, a distance of 75.16 Feet; thence N70°28'53"E, a distance of 81.49 Feet; thence N53°40'50"E, a distance of 37.53 Feet; thence N18°28'09"E, a distance of 40.82 Feet; thence N16°51'36"W, a distance of 44.95 Feet; thence N30°15'46"W, a distance of 48.82 Feet; thence N37°37'20"W, a distance of 65.82 Feet; thence N21°17'01"W, a distance of 51.62 Feet; thence N51°24'58"W, a distance of 46.52 Feet; thence N37°07'35"W, a distance of 36.72 Feet; thence N16°50'45"W, a distance of 58.14 Feet; thence N38°18'38"W, a distance of 52.44 Feet; thence N28°47'18"W, a distance of 80.22 Feet; thence N34°42'15"W, a distance of 76.53 Feet; thence N26°48'39"W, a distance of 146.15 Feet; thence N23°43'08"W, a distance of 74.52 Feet; thence N23°23'13"W, a distance of 53.10 Feet; thence N09°11'18"E, a distance of 54.32 Feet; thence N69°11'27"E, a distance of 135.30 Feet; thence S68°53'04"E, a distance of 105.24 Feet; thence S50°08'36"E, a distance of 49.09 Feet; thence S46°06'34"E, a distance of 65.70 Feet; thence S46°16'18"E, a distance of 114.83 Feet; thence S42°39'45"E, a distance of 63.76 Feet; thence S49°46'55"E, a distance of 32.97 Feet; thence S33°06'13"E, a distance of 134.71 Feet; thence S19°11'01"E, a distance of 78.61 Feet; thence S23°18'52"E, a distance of 139.63 Feet; thence S35°11'54"E, a distance of 52.97 Feet; thence S34°27'00"E, a distance of 69.99 Feet; thence S27°46'55"E, a distance of 83.58 Feet; thence S25°29'04"E, a distance of 49.44 Feet; thence S26°04'50"E, a distance of 117.32 Feet; thence S32°13'27"E, a distance of 51.21 Feet; thence S13°29'17"E, a distance of 62.51 Feet; thence S18°29'33"E, a distance of 75.16 Feet; thence S29°14'10"E, a distance of 50.99 Feet; thence S28°49'01"E, a distance of 114.70 Feet; thence S23°17'45"E, a distance of 103.79 Feet; thence S26°53'06"E, a distance of 113.14 Feet; thence S11°52'11"E, a distance of 85.32 Feet; thence S28°01'08"W, a distance of 67.30 Feet; thence S36°24'51"E, a distance of 20.08 Feet; thence S87°07'49"E, a distance of 47.27 Feet; thence S27°12'00"W, a distance of 73.23 Feet; thence N64°13'58"W, a distance of 21.01 Feet; thence S54°52'16"W, a distance of 55.04 Feet; thence N80°21'14"W, a distance of 37.10 Feet; thence S61°37'25"W, a distance of 48.51 Feet; thence S50°27'00"W, a distance of 31.97 Feet; thence S57°52'17"W, a distance of 46.03 Feet; thence S77°35'13"W, a distance of 45.87 Feet; thence S07°14'09"W, a distance of 41.29 Feet; thence S78°11'30"W, a distance of 22.01 Feet; thence N22°15'56"W, a distance of 27.48 Feet; thence N28°37'27"W, a distance of 59.66 Feet; thence N52°13'55"W, a distance of 44.94 Feet; thence N86°09'42"W, a distance of 23.13 Feet; thence S54°11'10"W, a distance of 30.64 Feet; thence S61°49'06"W, a distance of 77.67 Feet; thence S62°40'09"W, a distance of 55.28 Feet; thence S62°35'39"W, a distance of 37.79 Feet; thence S81°48'40"W, a distance of 27.08 Feet; thence S74°47'27"W, a distance of 50.75 Feet; thence N71°17'46"W, a distance of 64.80 Feet; thence N49°49'43"W, a distance of 52.42 Feet; thence N34°42'30"W, a distance of 123.29 Feet; thence N72°29'00"W, a distance of 41.56 Feet; thence S52°48'21"W, a distance of 68.11 Feet; thence S37°57'59"W, a distance of 74.92 Feet; thence S21°58'04"W, a distance of 61.38 Feet; thence S14°02'40"W, a distance of 40.84 Feet; thence S36°03'31"W, a distance of 57.78 Feet; thence S30°18'03"E, a distance of 8.52 Feet to the POINT OF BEGINNING.

Containing 27.54 Acres, more or less.

TOTAL 1023.49 ACRES, MORE OR LESS.

3 OF 3


Exhibit 2B
HARMONY
COMMUNITY DEVELOPMENT DISTRICT
Osceola County, Florida



N.T.S.






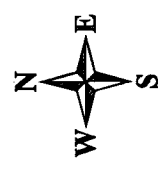
Miller
Einhouse
Rymer &
Boyd
230 East Monument Ave., Suite B
Kissimmee, Florida 34741



27.54 AC

Legend

-  Harmony CDD Expansion Area
-  ZONING
-  PARCEL MAP



THIS MAP WAS
 PRODUCED BY:
 OSCEOLA COUNTY
 PLANNING DEPT
 GIS SECTION
 20DEC2004

Harmony CDD Expansion Area