









BUCK LAKE

PROPOSED CONSERVATION AREA SIGN (TYPICAL)

PROPOSED CONSERVATION AREA SIGN (TYPICAL)

PROPOSED CONSERVATION AREA SIGN (TYPICAL)

AREAS BEING MAINTAINED BY THE HARMONY CDD

- LEGEND**
-  DRAINAGE ARROWS
 -  COMMUNITY PARKS & OPEN SPACES
 -  UNDEVELOPED OPEN SPACES
 -  CDD AND/OR FDOT EASEMENTS FOR INGRESS / EGRESS, MAINTENANCE AND CONSTRUCTION
 -  HIGHWAY U.S. 192 MEDIAN & R.O.W.
 -  HARMONY CDD BOUNDARY
 -  WATER SURFACE
 -  CONSERVATION AREAS



P8-5

HWY 192

GOLF COURSE

DRAINAGE DITCH

PROPOSED CONSERVATION AREA SIGN (TYPICAL)

PROPOSED CONSERVATION AREA SIGN (TYPICAL)

PROPOSED CONSERVATION AREA SIGN (TYPICAL)

36

35

34

33

38

37

39

41

40

31

42

32

29

30

27

28

26

25

24

23

22

21

20

19

18

17

16

15

14

13

12

11

10

9

8

7

6

5

4

3

2

1

36

35

34

33

38

37

39

41

40

31

42

32

29

30

27

28

26

25

24

23

22

21

20

19

18

17

16

15

14

13

12

11

10

9

8

7

6

5

4

3

2

1

K

L

J

I

H-1

H-2

G

F

D-2

D-1

C-2

C-1

B

A-1

O

O

P8-5