









BUCK LAKE

PROPOSED CONSERVATION AREA SIGN (TYPICAL)

PROPOSED CONSERVATION AREA SIGN (TYPICAL)

PROPOSED CONSERVATION AREA SIGN (TYPICAL)

AREAS BEING MAINTAINED BY THE HARMONY CDD

- LEGEND**
-  DRAINAGE ARROWS
 -  COMMUNITY PARKS & OPEN SPACES
 -  UNDEVELOPED OPEN SPACES
 -  CDD AND/OR FDOT EASEMENTS FOR INGRESS / EGRESS, MAINTENANCE AND CONSTRUCTION
 -  HIGHWAY U.S. 192 MEDIAN & R.O.W.
 -  HARMONY CDD BOUNDARY
 -  WATER SURFACE
 -  CONSERVATION AREAS

HWY 192

PROPOSED CONSERVATION AREA SIGN (TYPICAL)

