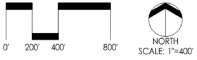


## Harmony Community Development District Field Services Monthly Pond Report

#	Pond Name	Acres	<div style="display: flex; justify-content: space-around; font-size: small;"> <span>Duckweed</span> <span>Algae</span> <span>Cattail</span> <span>Pennywort</span> <span>Grasses</span> <span>Spatterdock</span> </div>						August 2019 Current Treatment & Treatment Needs	Treatment Plan * SeClear G - Algae * Komeen Crystals - Hydrilla * SonarOne - Hydrilla * Diquat - Lateral plants
			<b>SEVERITY:</b> L1=minimal L2=moderate L3=significant L4=extreme Blank = indicates non issue							
Map Quickview, click here Internet access not required Map links below Require Internet										
1	<a href="#">Rosewood - W.</a>	1.4					L1	Littoral Weeds	Round Up 25 gal	
2	<a href="#">Rosewood - C.</a>	1.0					L1	Algae	Cutrine 25 gal	
3	<a href="#">Rosewood - N.</a>	2.3				L1		Littoral Weeds	Round Up 25 gal	
4	<a href="#">Hawthorne</a>	3.7		L1			L1	Littoral Weeds	Round Up 25 gal	
5	<a href="#">Cherry Hill</a>	2.8		L1				Algae	Cutrine 25 gal	
6	<a href="#">Long Pond - W.</a>	3.1					L1	Littoral Weeds	Round Up 25 gal	
7	<a href="#">Long Pond - E.</a>	3.1					L1	Littoral Weeds	Round Up 25 gal	
8	<a href="#">Cypress 2</a>	3.5		L1				Littoral Weeds	Round Up 25 gal	
9	<a href="#">Dog Park Tr.</a>	1.0					L1	Littoral Weeds	Round Up 25 gal	
10	<a href="#">Birchwood</a>	3.0					L1	Littoral Weeds	Round Up 25 gal	
11	<a href="#">Drake 2 - N.</a>	1.8		L1				Algae	Cutrine 25 gal	
12	<a href="#">Drake 2 - E.</a>	1.7		L1				Algae	Cutrine 25 gal	
13	<a href="#">Golf Course</a>	1.5		L1						
14	<a href="#">Golf Course</a>	1.5		L1						
15	<a href="#">Golf Course</a>	4.0		L1						
16	<a href="#">Golf Course</a>	3.4		L1						
17	<a href="#">Golf Course</a>	1.4		L1						
18	<a href="#">Golf Course</a>	2.0		L2						
19	<a href="#">Golf Course</a>	5.3		L1						
20	<a href="#">Golf Course</a>	3.5								
21	<a href="#">Golf Course</a>	2.3		L1						
22	<a href="#">Golf Course</a>	3.2		L2						
23	<a href="#">Golf Course</a>	2.0		L1						
24	<a href="#">Golf Course</a>	2.0		L1						
25	<a href="#">Golf Course</a>	0.5		L2						
26	<a href="#">Golf Course</a>	0.7								
27	<a href="#">Golf Course</a>	0.7		L2						
28	<a href="#">Golf Course</a>	1.3		L1						
29	<a href="#">Golf Course</a>	1.2		L1						
30	<a href="#">Golf Course</a>	2.3		L1						
31	<a href="#">Golf Course</a>	1.1		L2						
32	<a href="#">Golf Course</a>	2.0		L1						
33	<a href="#">West Lake - S.</a>	1.3		L1						
34	<a href="#">West Lake - C.</a>	0.0						Future pond, not active		
35	<a href="#">West Lake - N.</a>	0.0						Future pond, not active		
36	<a href="#">North Lake</a>	0.0						Future pond, not active		
37	<a href="#">East Lake - E.</a>	3.0				L1				
38	<a href="#">East Lake - W.</a>	0.5				L1				
39	<a href="#">South Lake - N.</a>	3.3				L1		Littoral Weeds	Round Up 25 gal	
40	<a href="#">South Lake - E.</a>	1.4				L1		Littoral Weeds	Round Up 25 gal	
41	<a href="#">South Lake - W.</a>	2.3	L1					Littoral Weeds	Round Up 25 gal	
42	<a href="#">South Lake - S.</a>	5.2	L1					Littoral Weeds	Round Up 25 gal	
43	<a href="#">Waterside</a>	3.0	L1					Algae	Cutrine 25 gal	
44	<a href="#">DOT [192 - E.]</a>	6.0			L1					
45	<a href="#">DOT [192 - C.]</a>	3.6			L1					
46	<a href="#">DOT [192 - W.]</a>	2.0			L2					
47	<a href="#">Maintenance</a>	0.4			L1					









<b>TOTAL ACRES</b>	102.3	Total size (in acres) of all ponds combined
<b>AVG. TREATED ACRES</b>	20.5	Average treated pond area is roughly 20%

**Additional Notes:** Ponds are very high now due to all the rain we have been receiving. I have been keeping the weeds and algae down very well between the rain and have sprayed most of the ponds once this month. I have been picking a lot of trash out of them as the drains are being flushed out with all the rain we are getting. All of the ponds are looking very healthy and are very high now. I am very pleased with their appearance and with the results I have been getting out of the treatments which have been applied.



BUCK LAKE

AREAS BEING MAINTAINED BY THE HARMONY CDD

- LEGEND**
-  DRAINAGE ARROWS
  -  COMMUNITY PARKS & OPEN SPACES
  -  UNDEVELOPED OPEN SPACES
  -  CDD AND/OR FDOT EASEMENTS FOR INGRESS / EGRESS, MAINTENANCE AND CONSTRUCTION
  -  HIGHWAY U.S. 192 MEDIAN & R.O.W.
  -  HARMONY CDD BOUNDARY
  -  WATER SURFACE
  -  CONSERVATION AREAS

