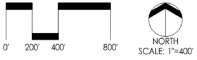


## Harmony Community Development District Field Services Monthly Pond Report

#	Pond Name	Acres	<div style="display: flex; justify-content: space-around; font-size: small;"> <span>Duckweed</span> <span>Algae</span> <span>Cattail</span> <span>Pennywort</span> <span>Grasses</span> <span>Spatterdock</span> </div>						September 2019	Treatment Plan	
			<b>SEVERITY:</b> L1=minimal L2=moderate L3=significant L4=extreme Blank = indicates non issue						Current Treatment & Treatment Needs	* SeClear G - Algae * Komeen Crystals - Hydrilla * SonarOne - Hydrilla * Diquat - Lateral plants	
<a href="#">Map Quickview, click here</a> <a href="#">Internet access not required</a>											
Map links below Require Internet											
1	<a href="#">Rosewood - W.</a>	1.4					L1		Littoral Weeds	Round Up	25 gal
2	<a href="#">Rosewood - C.</a>	1.0					L1		Algae	Cutrine	25 gal
3	<a href="#">Rosewood - N.</a>	2.3				L1			Littoral Weeds	Round Up	25 gal
4	<a href="#">Hawthorne</a>	3.7		L1			L1		Littoral Weeds	Round Up	25 gal
5	<a href="#">Cherry Hill</a>	2.8		L1					Algae	Cutrine	25 gal
6	<a href="#">Long Pond - W.</a>	3.1					L1				
7	<a href="#">Long Pond - E.</a>	3.1					L1				
8	<a href="#">Cypress 2</a>	3.5		L1							
9	<a href="#">Dog Park Tr.</a>	1.0					L1				
10	<a href="#">Birchwood</a>	3.0					L1				
11	<a href="#">Drake 2 - N.</a>	1.8		L1					Algae	Cutrine	25 gal
12	<a href="#">Drake 2 - E.</a>	1.7		L1					Algae	Cutrine	25 gal
13	<a href="#">Golf Course</a>	1.5		L1							
14	<a href="#">Golf Course</a>	1.5		L1							
15	<a href="#">Golf Course</a>	4.0		L1							
16	<a href="#">Golf Course</a>	3.4		L1							
17	<a href="#">Golf Course</a>	1.4		L1							
18	<a href="#">Golf Course</a>	2.0		L2							
19	<a href="#">Golf Course</a>	5.3		L1							
20	<a href="#">Golf Course</a>	3.5									
21	<a href="#">Golf Course</a>	2.3		L1							
22	<a href="#">Golf Course</a>	3.2		L2							
23	<a href="#">Golf Course</a>	2.0		L1							
24	<a href="#">Golf Course</a>	2.0		L1							
25	<a href="#">Golf Course</a>	0.5		L2							
26	<a href="#">Golf Course</a>	0.7									
27	<a href="#">Golf Course</a>	0.7		L2							
28	<a href="#">Golf Course</a>	1.3		L1							
29	<a href="#">Golf Course</a>	1.2		L1							
30	<a href="#">Golf Course</a>	2.3		L1							
31	<a href="#">Golf Course</a>	1.1		L2							
32	<a href="#">Golf Course</a>	2.0		L1							
33	<a href="#">West Lake - S.</a>	1.3		L1							
34	<a href="#">West Lake - C.</a>	0.0							Future pond, not active		
35	<a href="#">West Lake - N.</a>	0.0							Future pond, not active		
36	<a href="#">North Lake</a>	0.0							Future pond, not active		
37	<a href="#">East Lake - E.</a>	3.0					L1				
38	<a href="#">East Lake - W.</a>	0.5					L1				
39	<a href="#">South Lake - N.</a>	3.3					L1		Algae	Cutrine	25 gal
40	<a href="#">South Lake - E.</a>	1.4					L1		Algae	Cutrine	25 gal
41	<a href="#">South Lake - W.</a>	2.3	L1						Algae	Cutrine	25 gal
42	<a href="#">South Lake - S.</a>	5.2	L1								
43	<a href="#">Waterside</a>	3.0	L2						Underwater Growth	Cutrine	25 gal
44	<a href="#">DOT [192 - E.]</a>	6.0					L1				
45	<a href="#">DOT [192 - C.]</a>	3.6					L1				
46	<a href="#">DOT [192 - W.]</a>	2.0					L2				
47	<a href="#">Maintenance</a>	0.4					L1				









<b>TOTAL ACRES</b>	102.3	Total size (in acres) of all ponds combined
<b>AVG. TREATED ACRES</b>	20.5	Average treated pond area is roughly 20%

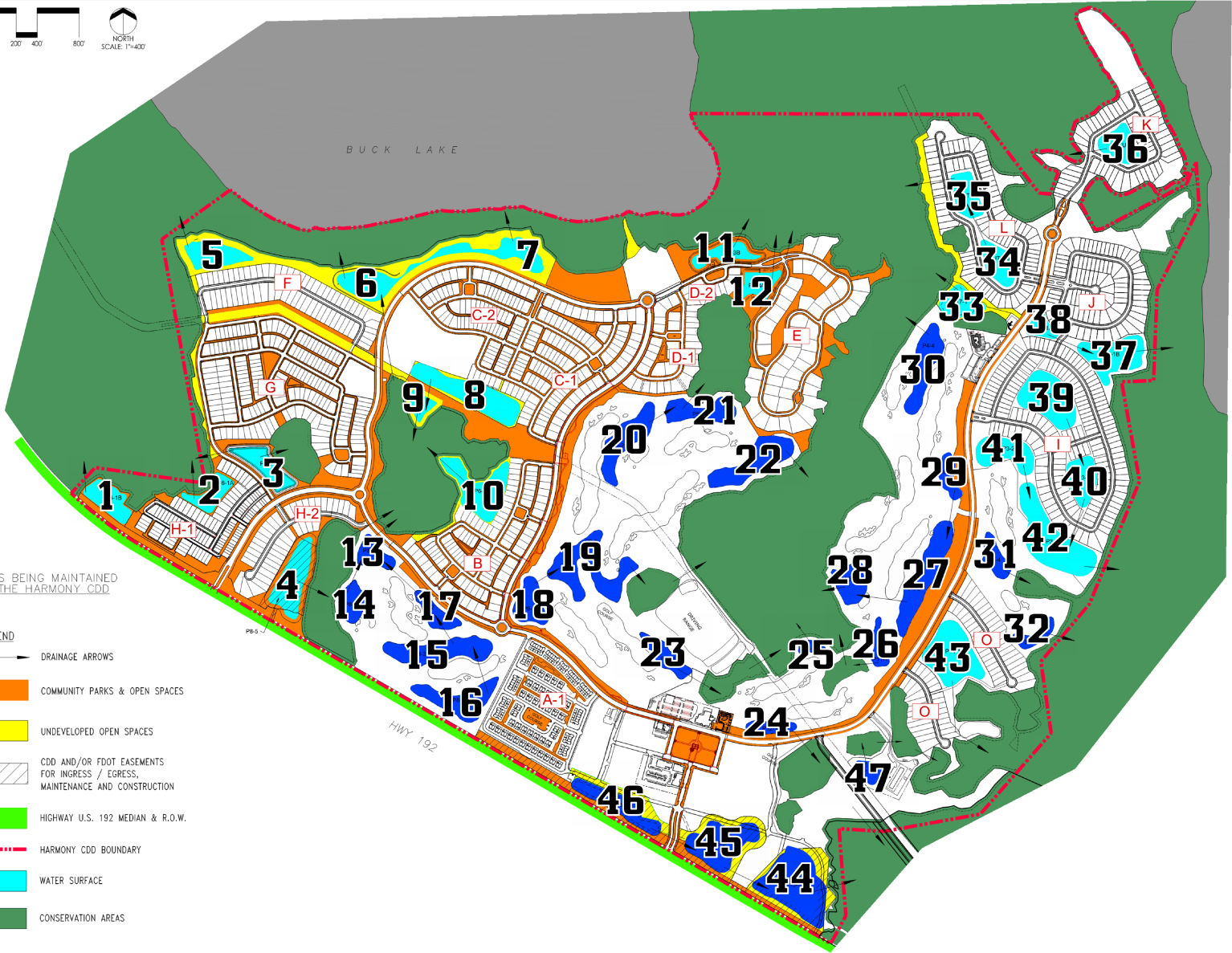
**Additional Notes:** Ponds are looking good without out having to spray more then once a month. The rainfall really helps to keep the water moving and keeps the algae growth down to a minimum. I have been cleaning trash as it flows out from the constant rain and spot spraying any new tall grass or cattails that I see popping up as they start to prevent any large areas again in the fifty five and older community. Pond 43 between Feathergrass and Middlebrook I have been treating and is getting better as the water has been coming.



BUCK LAKE

AREAS BEING MAINTAINED BY THE HARMONY CDD

- LEGEND**
-  DRAINAGE ARROWS
  -  COMMUNITY PARKS & OPEN SPACES
  -  UNDEVELOPED OPEN SPACES
  -  CDD AND/OR FDOT EASEMENTS FOR INGRESS / EGRESS, MAINTENANCE AND CONSTRUCTION
  -  HIGHWAY U.S. 192 MEDIAN & R.O.W.
  -  HARMONY CDD BOUNDARY
  -  WATER SURFACE
  -  CONSERVATION AREAS



HWY 192