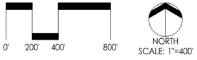


Harmony Community Development District Field Services Monthly Pond Report

#	Pond Name	Acres	<div style="display: flex; justify-content: space-around; font-size: small;"> Duckweed Algae Cattail Pennywort Grasses Spatterdock </div>						October 2019 Current Treatment & Treatment Needs	Treatment Plan * SeClear G - Algae * Komeen Crystals - Hydrilla * SonarOne - Hydrilla * Diquat - Lateral plants
			SEVERITY: L1=minimal L2=moderate L3=significant L4=extreme Blank = indicates non issue							
Map Quickview, click here Internet access not required Map links below Require Internet										
1	Rosewood - W.	1.4					L1			
2	Rosewood - C.	1.0					L1			
3	Rosewood - N.	2.3				L1				
4	Hawthorne	3.7		L1			L1			
5	Cherry Hill	2.8		L1				Algae	Citrine 25 gal	
6	Long Pond - W.	3.1					L1			
7	Long Pond - E.	3.1					L1			
8	Cypress 2	3.5		L1						
9	Dog Park Tr.	1.0					L1			
10	Birchwood	3.0					L1			
11	Drake 2 - N.	1.8		L1				Algae	Citrine 25 gal	
12	Drake 2 - E.	1.7		L1				Algae	Citrine 25 gal	
13	Golf Course	1.5		L1						
14	Golf Course	1.5		L1						
15	Golf Course	4.0		L1						
16	Golf Course	3.4		L1						
17	Golf Course	1.4		L1						
18	Golf Course	2.0		L2						
19	Golf Course	5.3		L1						
20	Golf Course	3.5								
21	Golf Course	2.3		L1						
22	Golf Course	3.2		L2						
23	Golf Course	2.0		L1						
24	Golf Course	2.0		L1						
25	Golf Course	0.5		L2						
26	Golf Course	0.7								
27	Golf Course	0.7		L2						
28	Golf Course	1.3		L1						
29	Golf Course	1.2		L1						
30	Golf Course	2.3		L1						
31	Golf Course	1.1		L2						
32	Golf Course	2.0		L1						
33	West Lake - S.	1.3		L1						
34	West Lake - C.	0.0						Future pond, not active		
35	West Lake - N.	0.0						Future pond, not active		
36	North Lake	0.0						Future pond, not active		
37	East Lake - E.	3.0				L1				
38	East Lake - W.	0.5				L1				
39	South Lake - N.	3.3				L1				
40	South Lake - E.	1.4				L1		Algae	Citrine 25 gal	
41	South Lake - W.	2.3	L1					Algae	Citrine 25 gal	
42	South Lake - S.	5.2	L1							
43	Waterside	3.0	L2					Underwater Growth	Citrine 25 gal	
44	DOT [192 - E.]	6.0			L1					
45	DOT [192 - C.]	3.6			L1					
46	DOT [192 - W.]	2.0			L2					
47	Maintenance	0.4			L1					









TOTAL ACRES	102.3	Total size (in acres) of all ponds combined
AVG. TREATED ACRES	20.5	Average treated pond area is roughly 20%

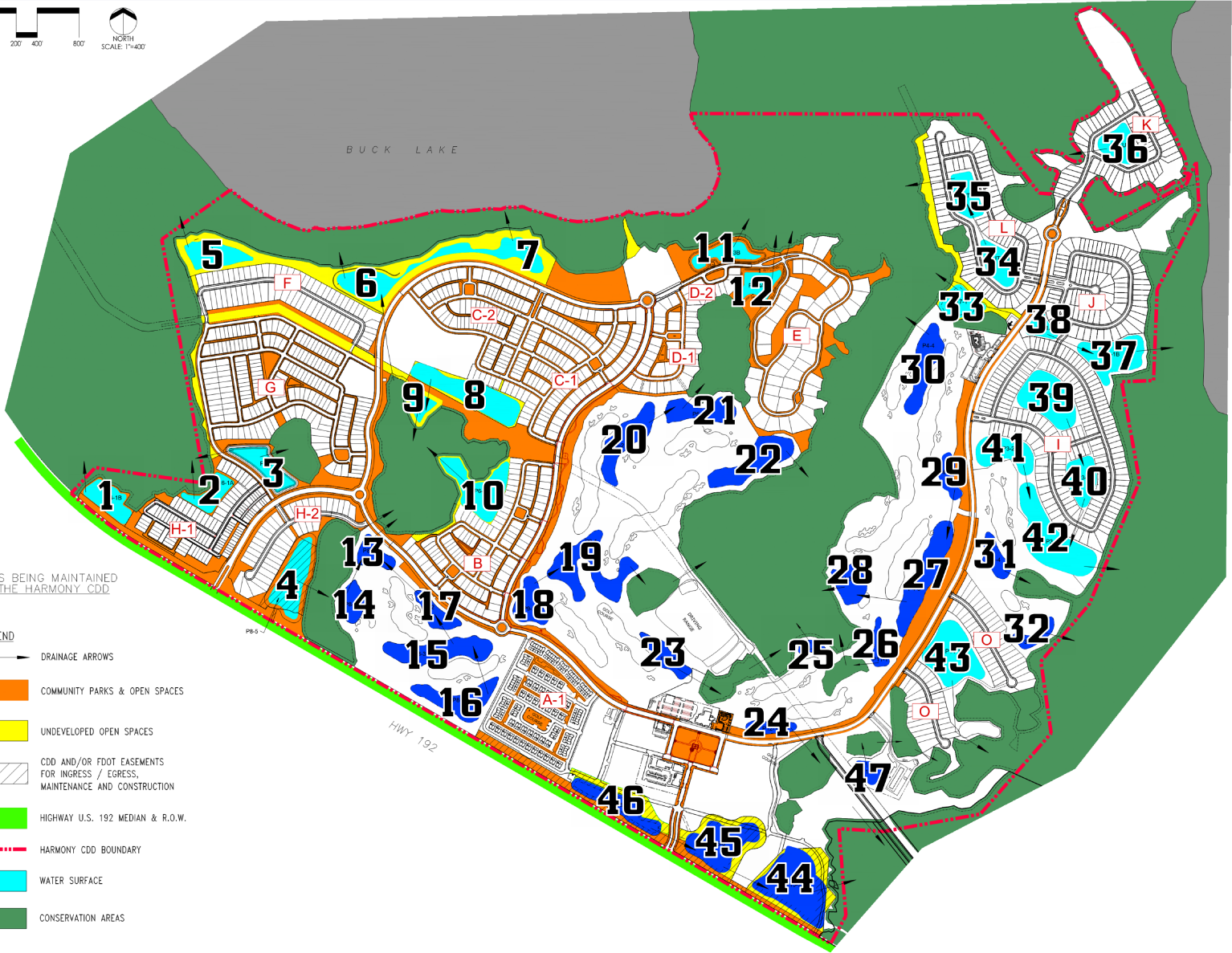
Additional Notes: This month we have had very little rain but have not had very many problems with algae growing. I have only treated the few ponds that are routinely treated to maintain there overall health. Treatments have shown good results; they have kept the ponds looking clean on the surface and very natural looking in overall appearance. I routinely pick up trash floating in or next to all ponds and surrounding areas.



BUCK LAKE

AREAS BEING MAINTAINED BY THE HARMONY CDD

- LEGEND**
-  DRAINAGE ARROWS
 -  COMMUNITY PARKS & OPEN SPACES
 -  UNDEVELOPED OPEN SPACES
 -  CDD AND/OR FDOT EASEMENTS FOR INGRESS / EGRESS, MAINTENANCE AND CONSTRUCTION
 -  HIGHWAY U.S. 192 MEDIAN & R.O.W.
 -  HARMONY CDD BOUNDARY
 -  WATER SURFACE
 -  CONSERVATION AREAS



HWY 192