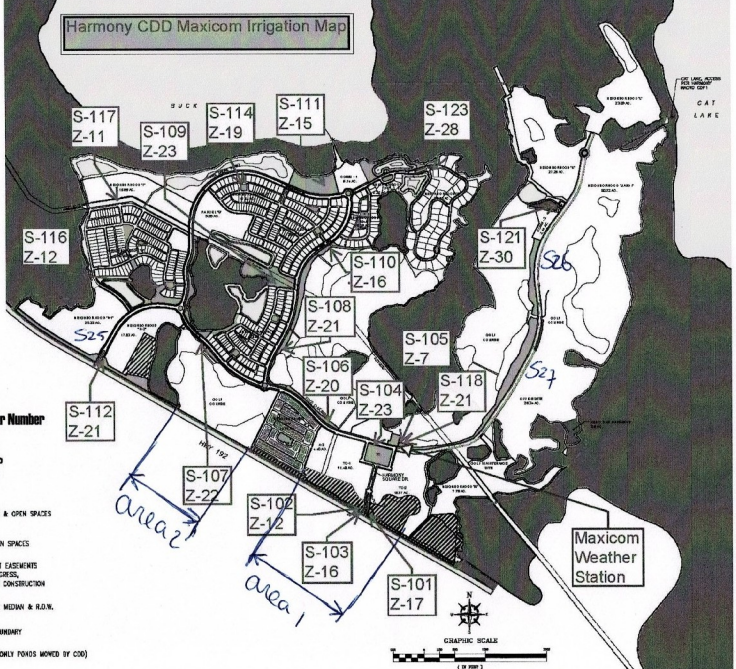







Harmony CDD Maxicom Irrigation Map



S = Station / Controller Number
Z = Number of Zones

AREAS BEING MAINTAINED BY THE HARMONY CDD

- LEGEND**
-  COMMUNITY PARKS & OPEN SPACES
 -  UNDEVELOPED OPEN SPACES
 -  CDD AND/OR FOOT EASEMENTS FOR ACCESS / CROSS, MAINTENANCE AND CONSTRUCTION
 -  HIGHWAY U.S. 192 MEDIAN & R.O.N.
 -  HARMONY CDD BOUNDARY
 -  WATER SURFACE (ONLY PONDS MOVED BY CDD)



OFF LANE, NORTH
 200' (APPROX)
 FROM CDD
 CAT LAKE